



Engineering with Nature: The Engineering Performance of Mangroves to Mitigate the Coastal Flood Hazards

FSBPA National Conference on Beach Preservation Technology

2 February 2022

Tori Tomiczek, vjohnson@usna.edu



Outline

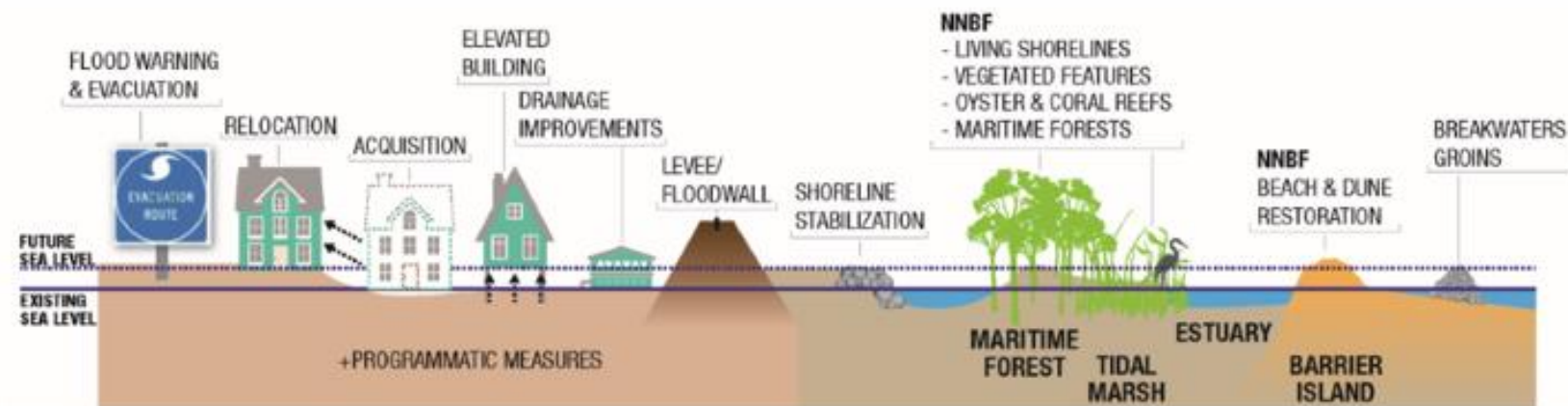
- **Motivation and Background:**
 - Damage observations after Hurricane Irma (2017) in the FL Keys
- **Quantifying mangrove performance metrics**
 - Reduced-scale physical model
 - Prototype-scale physical model
 - Field Measurements
- **Ongoing Work and Conclusions**





Importance of NNBF and Research Challenge

“The U.S. is relying increasingly on natural and nature-based features [...] for coastal hazard mitigation [...]. Although the ecological good and services are reasonably well known, the capacity of such systems to provide adequate protection is still an open research question.” NHERI Five-Year Science Plan, 2nd Ed. (2020)



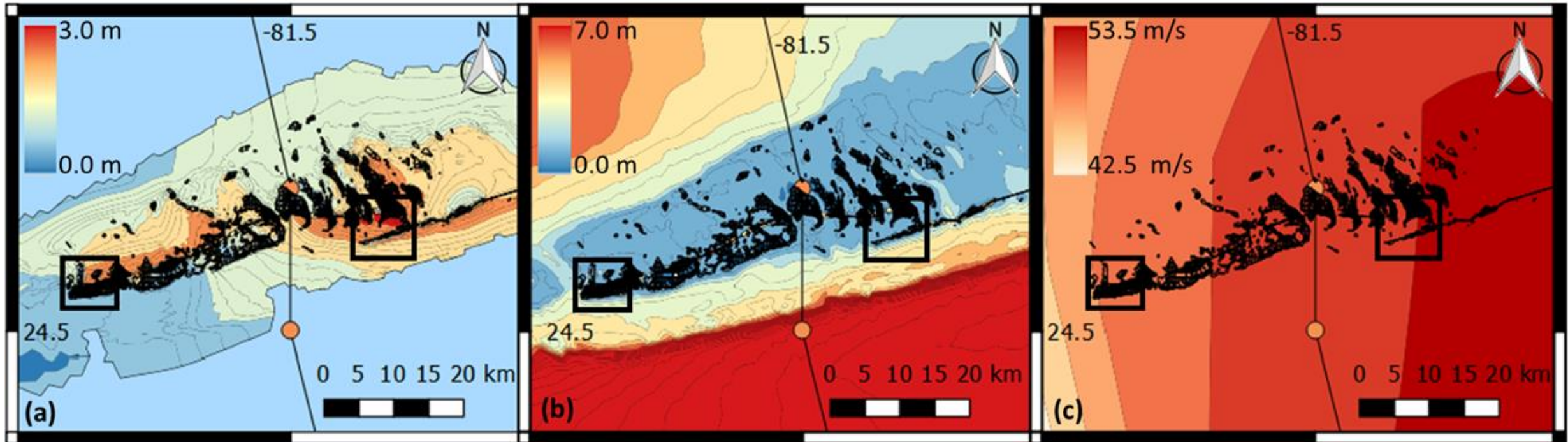


Motivation: Hurricane Irma (2017)

Inundation Depth

Sig. Wave Height

Wind Speed



Tomiczek et al. (2020)

	Key West	Big Pine Key
Wind Velocity (m/s)	44.8-49.2	49.3-53.6
Inundation Depth (m)	1.23-2.14	1.53-2.75
Significant Wave Height (m)	0-1.83	0.92-2.74



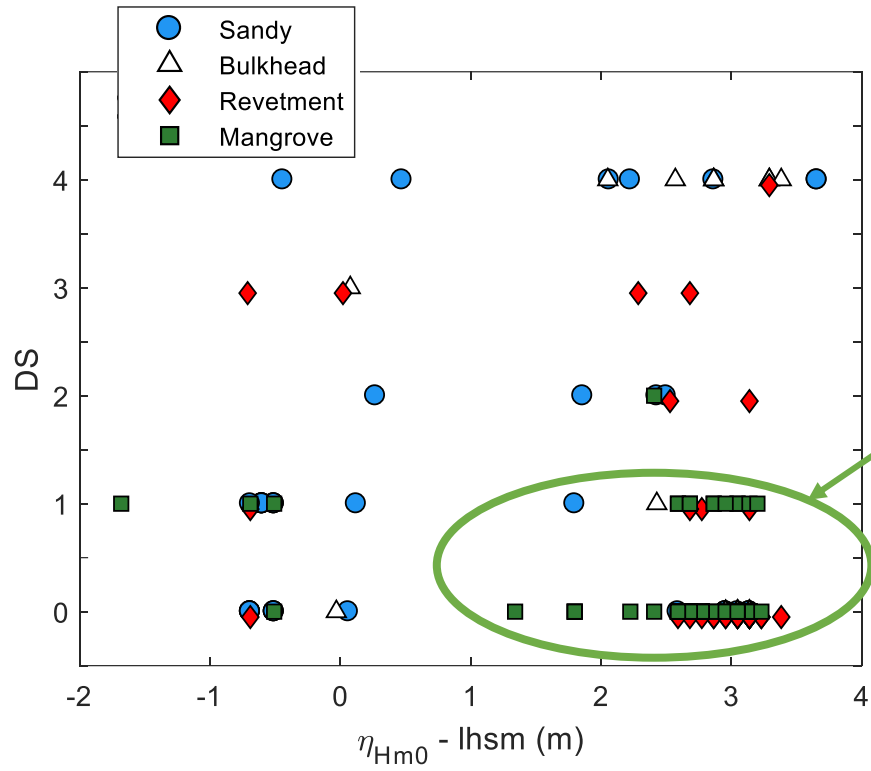
Post-Storm Damage Assessments



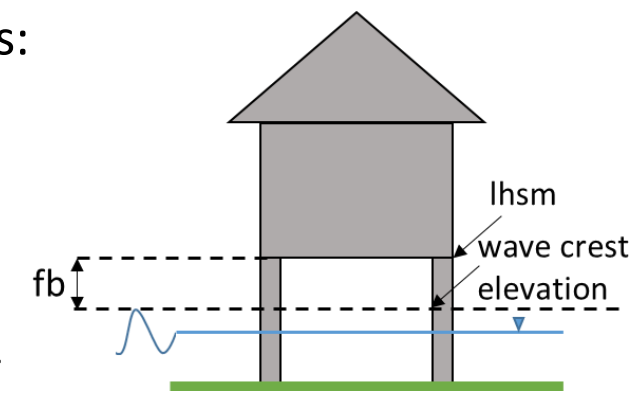
- NEU-USNA Collaborative Effort
 - July 2017- March, 2018
- Key West and Big Pine Key
- *Investigate relationship between shoreline resiliency, structural vulnerability, and shoreline management*
- **October, 2017 Survey:** 263 residential structures, 332 shorelines



Fragility Relationships: Relate Hazard, Shoreline Type, and Damage



- Structures with mangrove shorelines: lower damage states (*DS*) for higher hazard intensities ($\eta_{Hm0} - l_{hsm}$)
- Similar to protection noted in other studies (e.g. India, SW FL) for km-scale forests, but for 10-50 m cross-shore forest widths



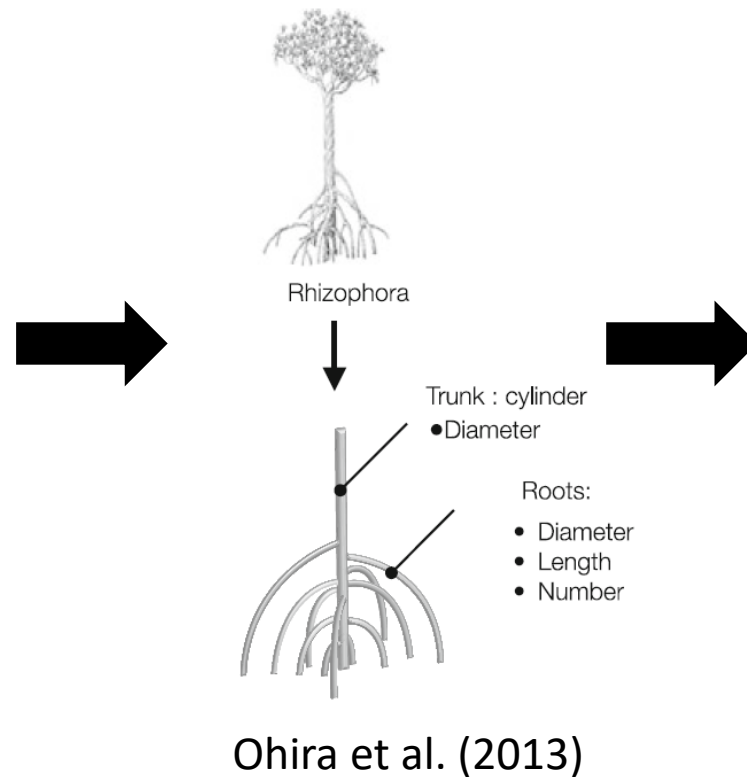


Reduced-Scale Physical Model of *Rhizophora Mangle*


Field measurements



Parameterization



1:16 scale model




Parameter	Key West (1:1)	Model (1:16)
Material	Red mangrove	PVC + Galv. Steel
d_{trunk} (m)	0.11 – 0.28	0.013
d_{roots} (m)	0.01 – 0.06	0.0025
N_{roots}	12-24	22
h_{root} (m)	1.0 – 2.0	0.125



Reduced-Scale Experiments: Wave Conditions

- Random (TMA) and Transient (tsunami-like) wave conditions
- With and without background current
- Focus on transient wave trials

Trial	\bar{A} (m)	\bar{T}_R (s)
ERF1	0.126	11.15
ERF2	0.144	8.30
ERF3	0.207	5.71
ERF1C	0.139	10.83
ERF2C	0.171	9.20
ERF3C	0.216	5.95
C	-	-



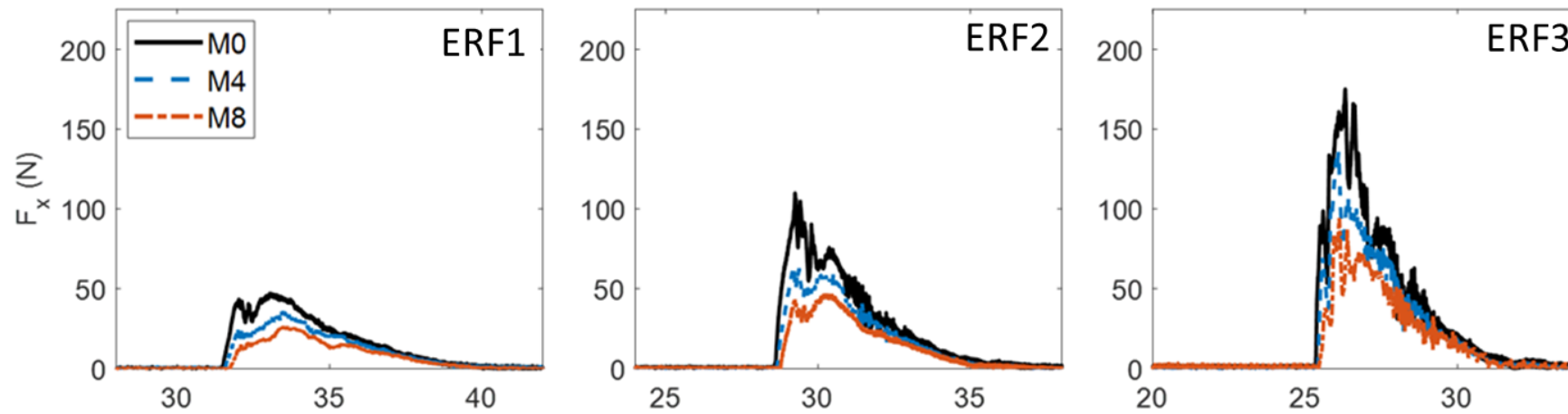


Mangrove Effects on Inland Loads

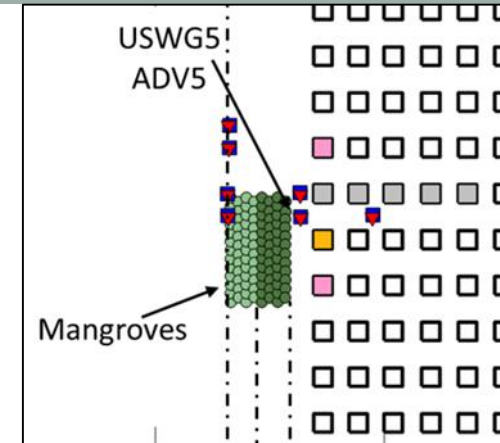
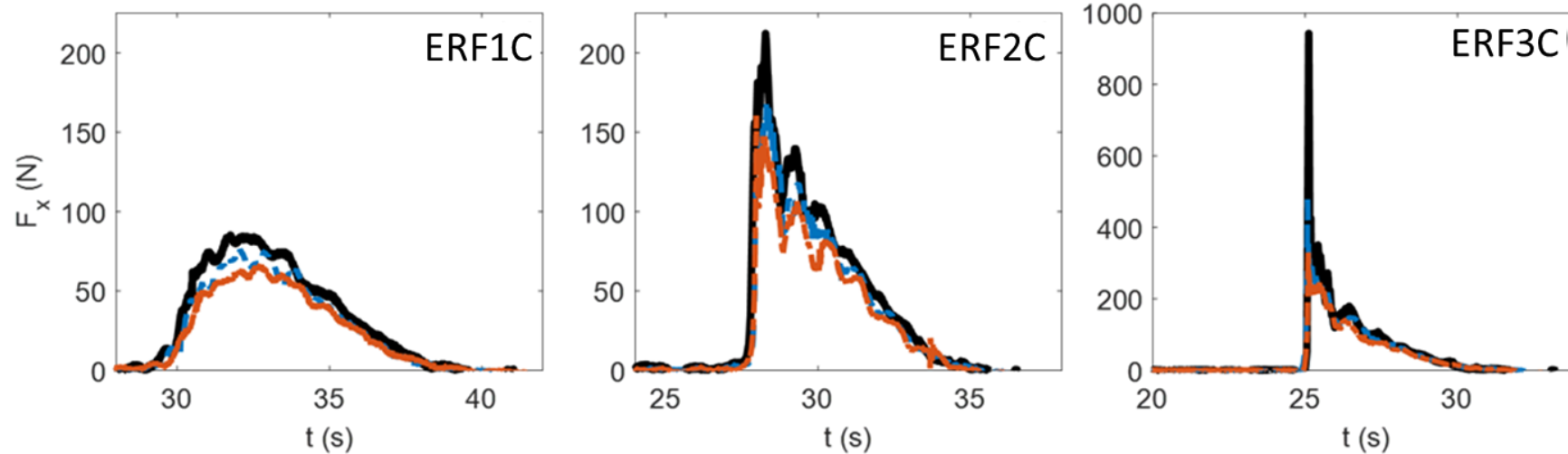
Increasing wave amplitude, Decreasing wave period



Wave only




Wave + Current





How does hydrodynamic response change from reduced- to full- scale?



- Need to understand how reduced-scale does or does not affect wave, load attenuation measurements in the lab
- Effect of Reynolds No.
- Collaboration with U.S. Army Corps of Engineers and Oregon State University- opportunity to examine, compare wave attenuation by mangroves at large (1:2) and full (1:1) scale



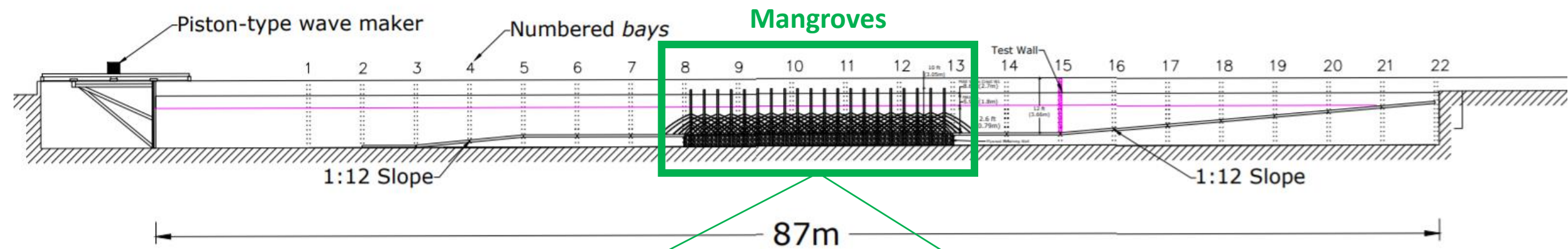
Prototype-Scale Experiments: Goals

- Quantify mangrove performance at full scale
 - Hydraulic response
 - Wave-induced load (pressure) response
- Evaluate effects of mangrove trunk density/projected area
- Assess scaling effects from 1:16 \rightarrow 1:2 \rightarrow 1:1 scale for idealized mangrove models



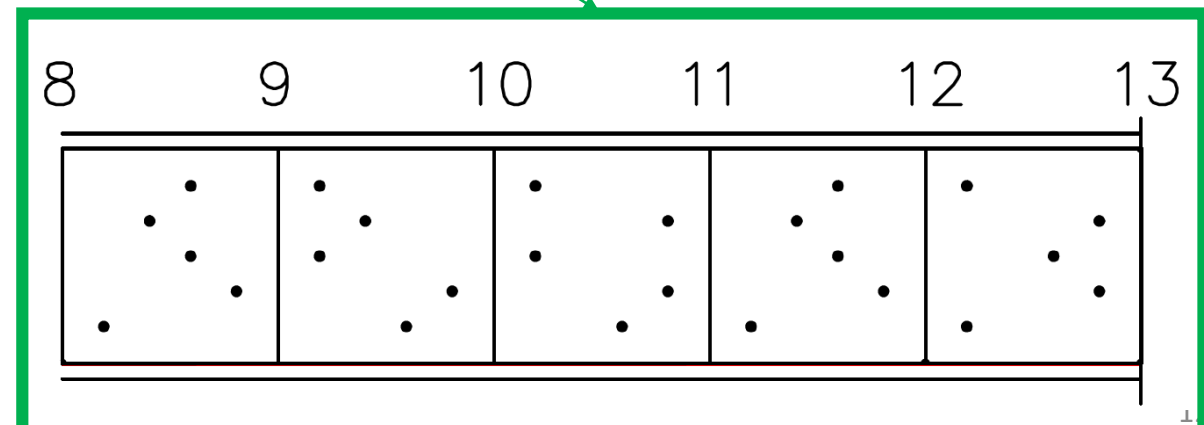
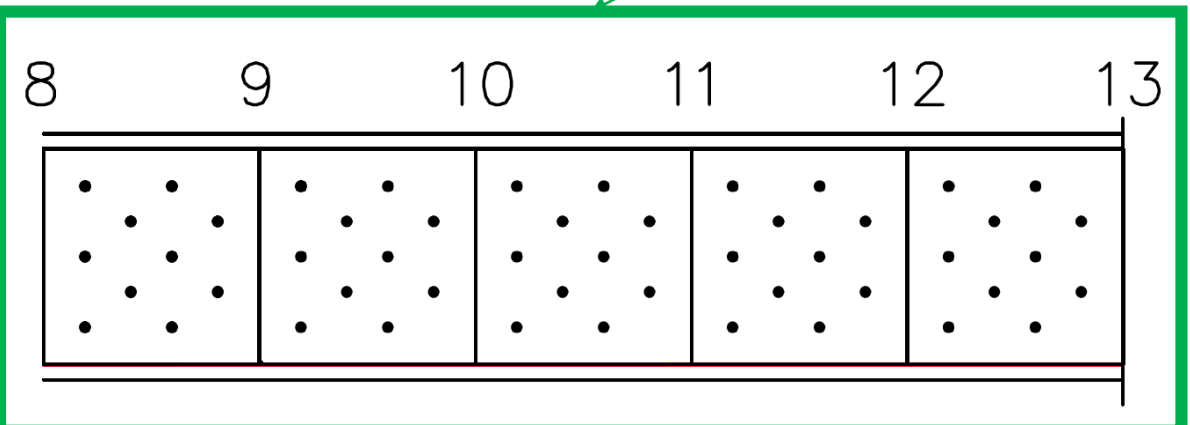


Experimental Layouts



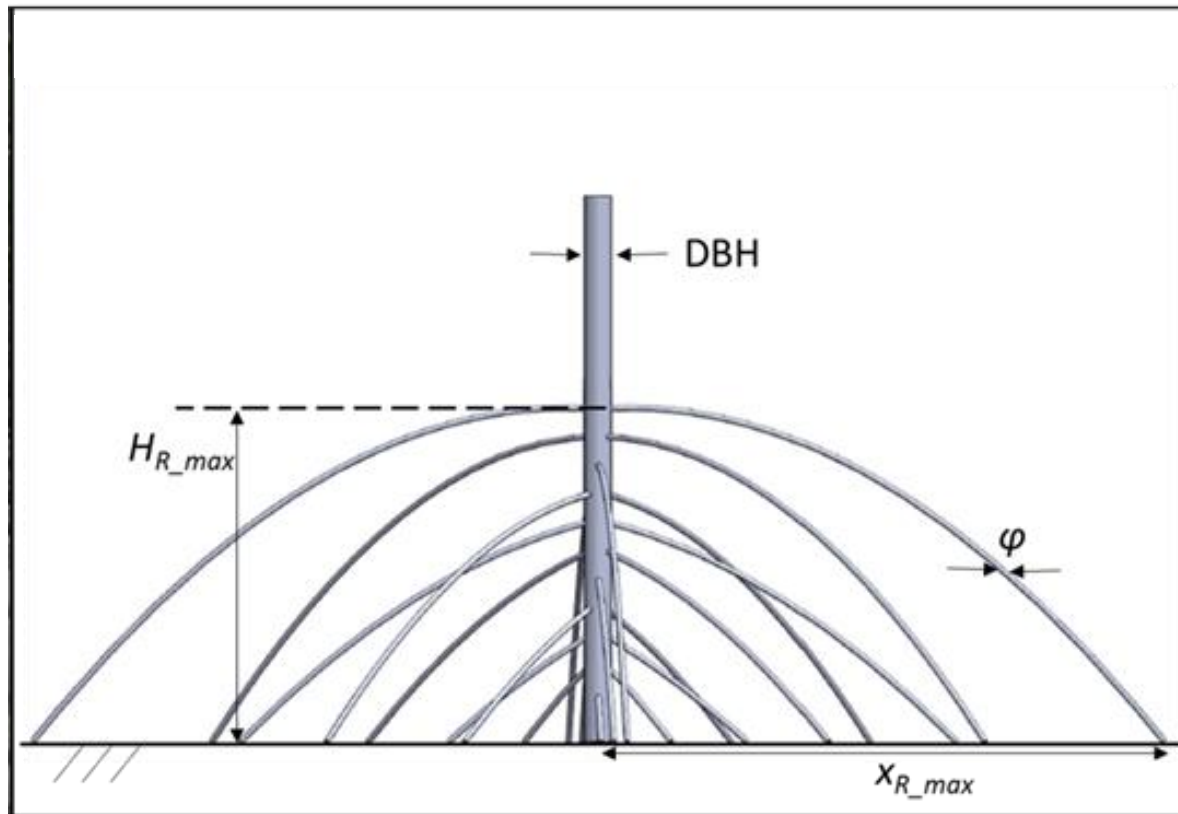
High-Density
(0.75 stems/m²)

Low-Density
(0.375 stems/m²)






Specimen Design





Dimension	Full Scale (m)
DBH	0.114
φ	0.029
$H_{R_{max}}$	1.445
$X_{R_{max}}$	2.58
N	14





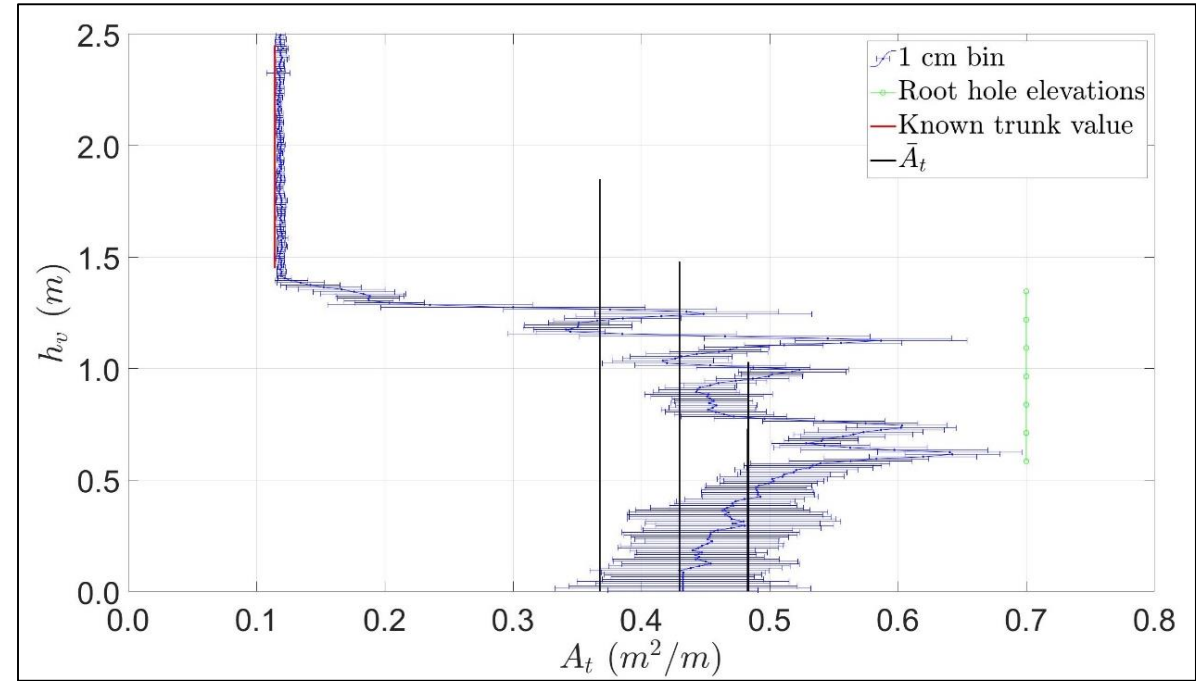
Model Construction



Material	Total Length
PEX	3867 ft
PVC	625 ft





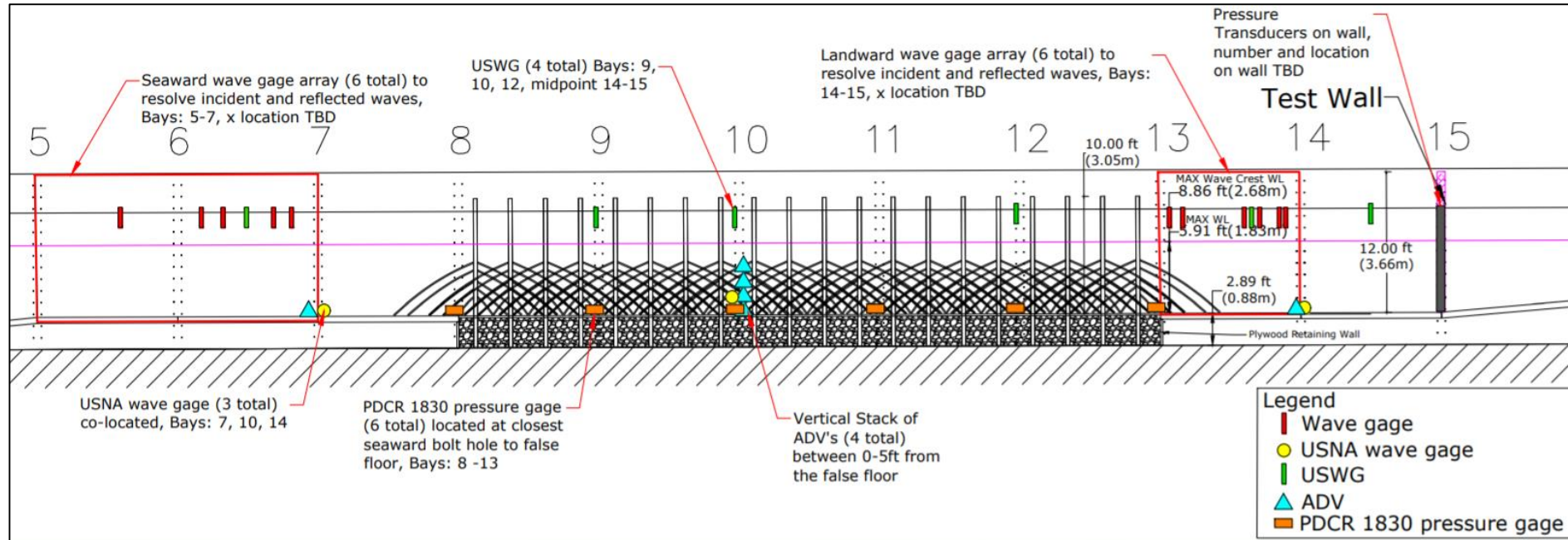

LiDAR Characterization



- LiDAR methodology for quantifying projected area of forest
- Accurate to within 2% of known stem diameters, 10% of known root diameters
- Allows full characterization of vertical variation of projected area, uncertainty


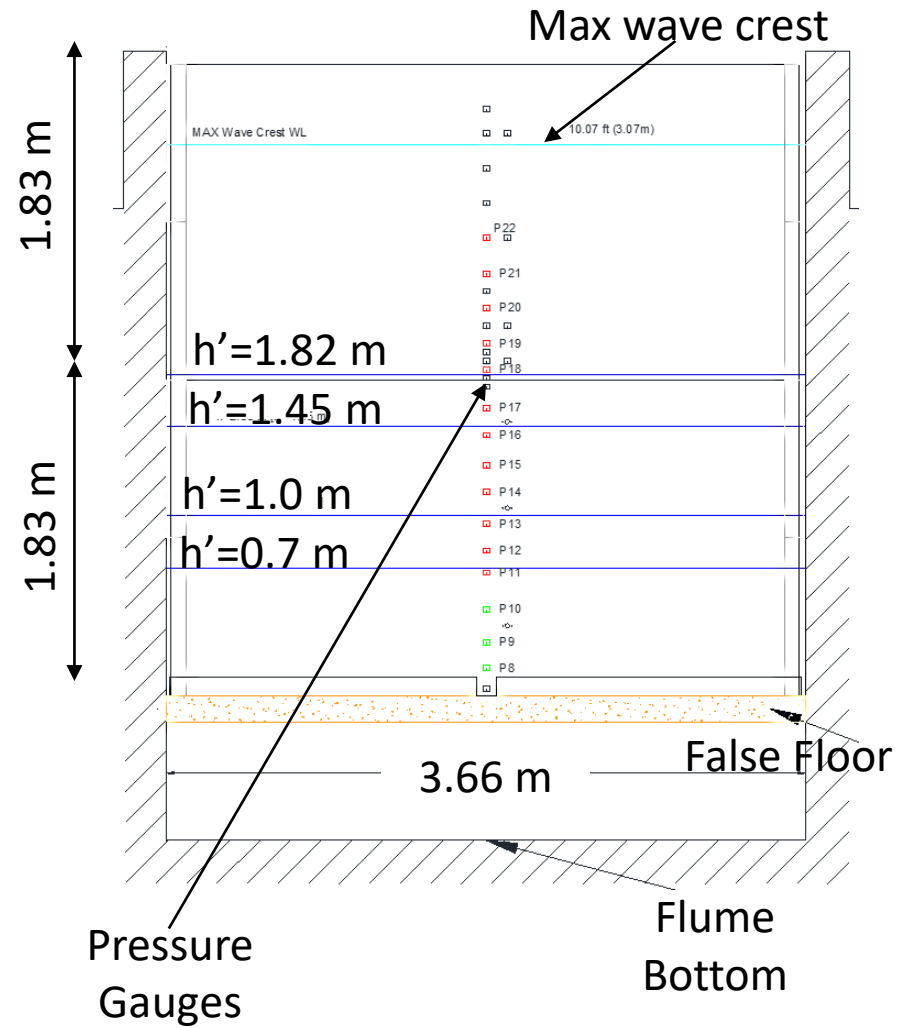



Instrumentation





Wave-Mangrove-Structure Interaction



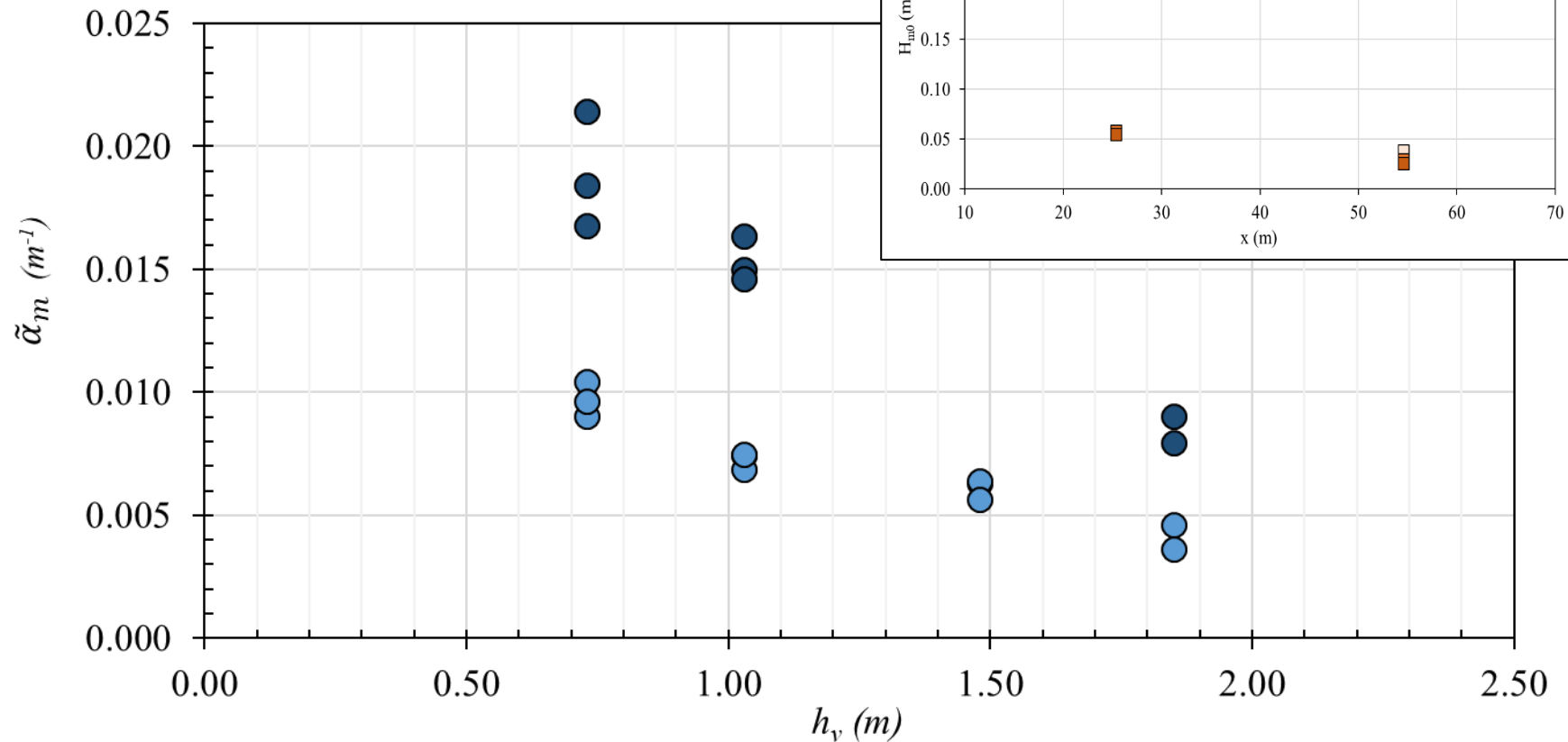



Mangrove Effects on Hydrodynamics





Mangrove Effects on Hydrodynamics



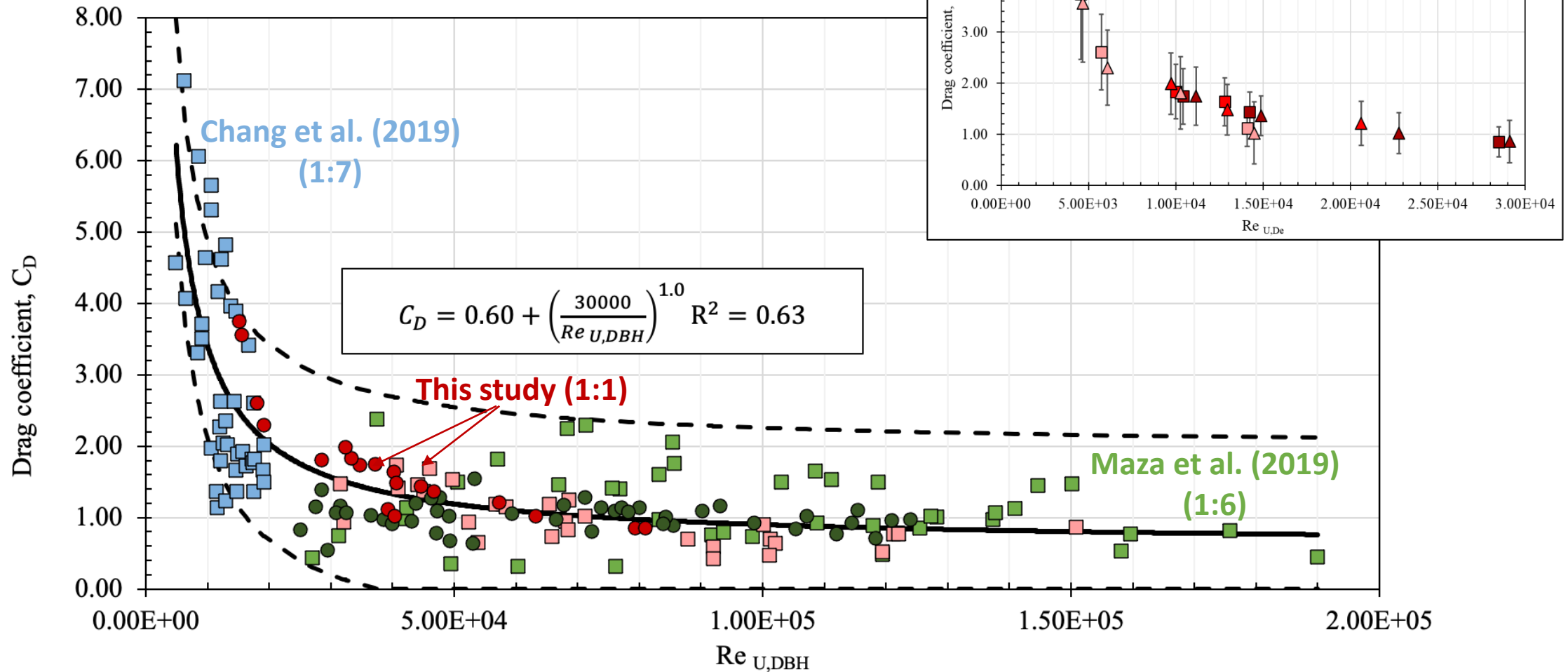
- Decay coefficients are a function of water depth
- Doubling forest density increased decay rate by factor of ~ 2

$$\frac{H_t}{H_i} = \frac{1}{1 + \tilde{\alpha}x}$$




Drag Coefficient Including Uncertainty

- Rescale reduced-scale models' Re by $\lambda^{3/2}$





Vessel-Generated Wake Attenuation by Mangroves

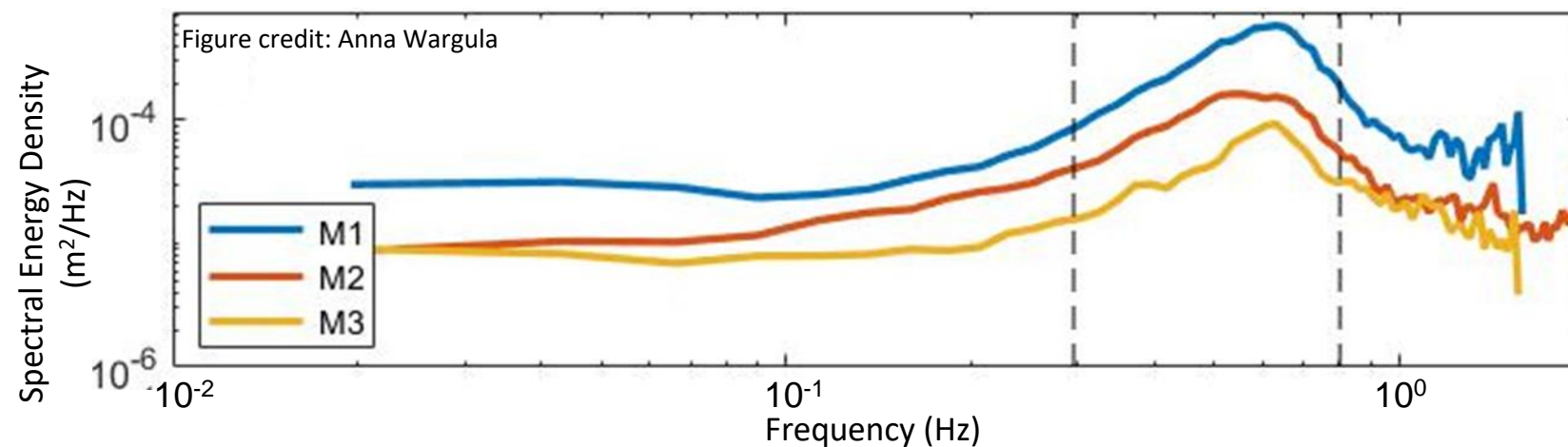
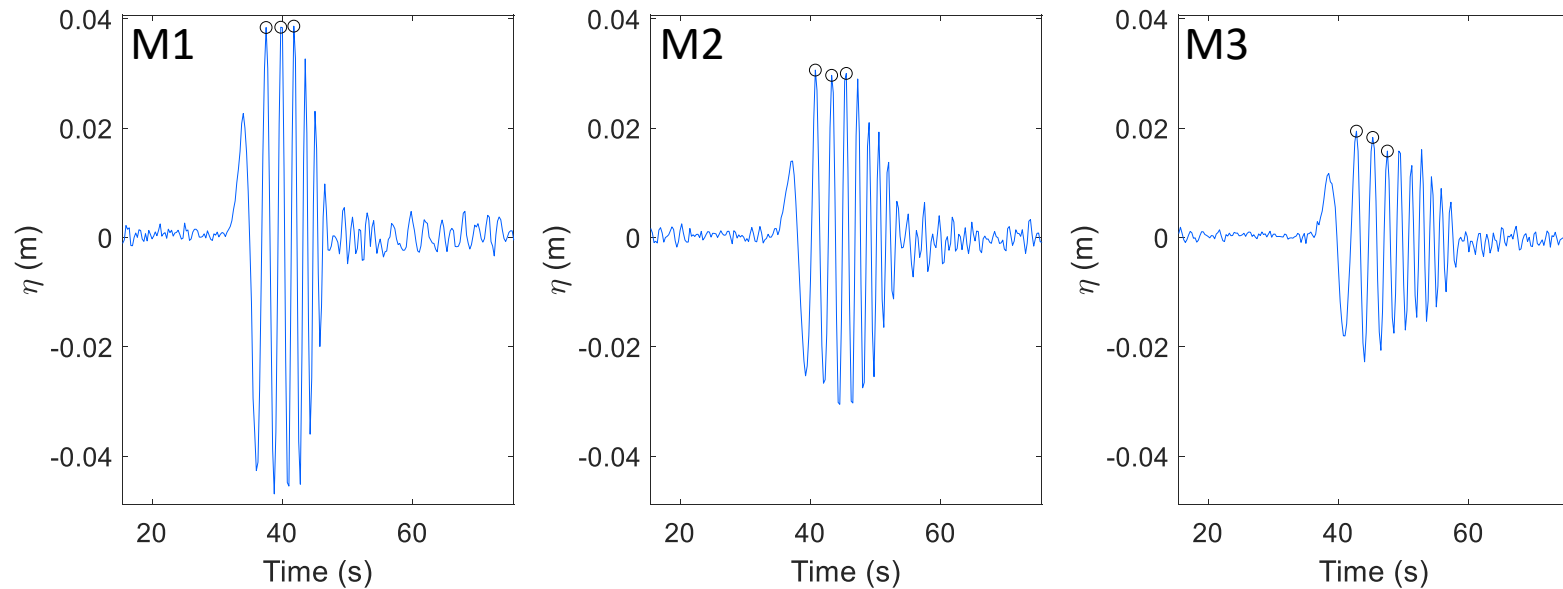


- Measured 236 vessel-generated wakes at fringe (M1), middle (M2), and rear (M3) of a 12.6 m mangrove island
- Transmission coefficients calculated at middle and rear
- Wave transformation due to mangroves (energy dissipation), bathymetry (depth/flow over LCS)





Vessel-Generated Wake Attenuation by Mangroves



- Wave height decreases from fringe to middle to rear
- Spectral energy similarly decreases, with greater reduction more for shorter period waves, higher incident wave heights
- Separate bathymetric and mangrove contributions using analytical solutions



Ongoing Work: Wind- Wave Attenuation by Mangroves

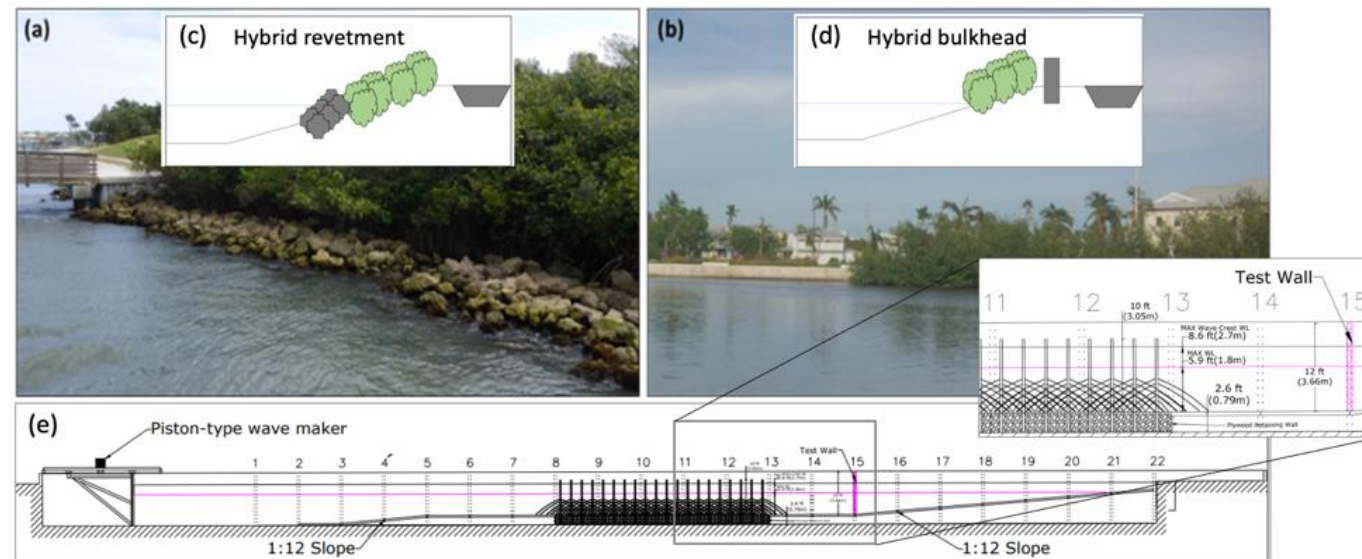

- Sensors deployed 16 AUG – 14 OCT 2021, 15 OCT – 5 JAN 2022
- Sampling Rate: 8 Hz
- Field protocol to characterize sites for engineering protection





Ongoing Work: Understanding Performance of Green-Gray Infrastructure for Engineering With Nature

- NSF-funded project #2110262,
- kicked off 1 January 2022
 - *Identify and parameterize fundamental interactions among incident wave and surge conditions, bathymetry, emergent vegetation, and subsequent overtopping of coastal bulkheads and revetments*
 - *Quantify interaction uncertainties to enable stochastic approaches for assessing range of expected performance of hybrid coastal systems*
- Field Protocols for Engineering With Nature: understand variability in projected area, relate to other geometric parameters
 - *Field work planned for Summer, 2022 to inform physical model tests at Oregon State University (Summer, 2023)*



Please contact [Tori Tomiczek](mailto:Tori.Tomiczek@usna.edu) if interested!
vjohnson@usna.edu

Summary and Future Work

A scenic photograph of a sunset over a body of water. The sky is filled with vibrant orange and yellow clouds, with the sun low on the horizon. In the foreground, there are silhouettes of mangrove trees and their reflection in the water. The overall mood is peaceful and natural.


- Field observations, reduced scale tests show potential of mangroves as effective NNBF solutions for coastal protection
- Prototype-scale tests ongoing to quantify wave attenuation, load reduction, and assess scaling impacts from laboratory to field
- **Future Work:** Research, Outreach, Incorporation into design guidance



Northeastern



Thank you!



Contact: Tori Tomiczek, vjohnson@usna.edu